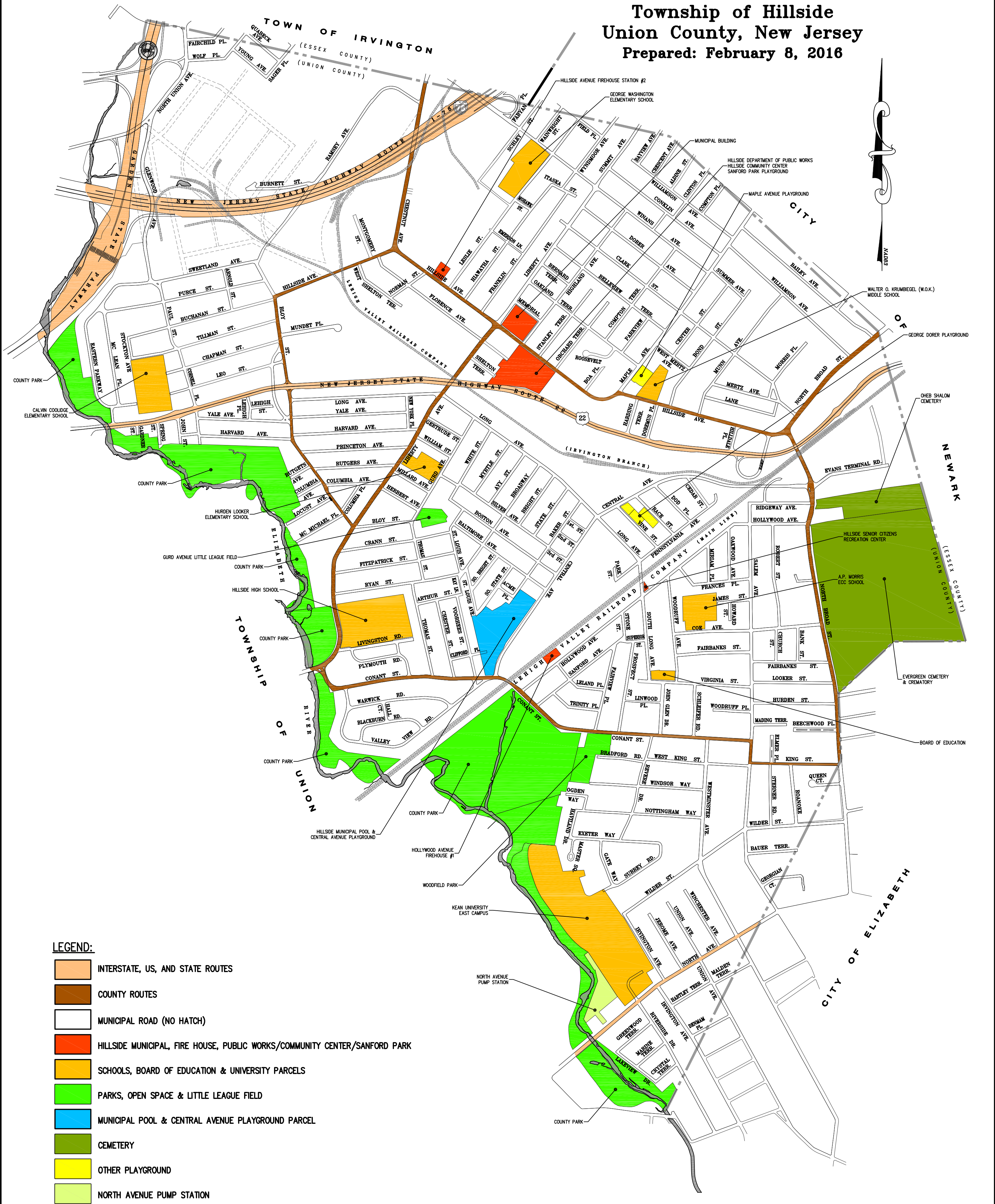












# ROAD MAP

Township of Hillside  
Union County, New Jersey

Prepared: February 8, 2016



**LEGEND:**

-  INTERSTATE, US, AND STATE ROUTES
-  COUNTY ROUTES
-  MUNICIPAL ROAD (NO HATCH)
-  HILLSIDE MUNICIPAL, FIRE HOUSE, PUBLIC WORKS/COMMUNITY CENTER/SANFORD PARK
-  SCHOOLS, BOARD OF EDUCATION & UNIVERSITY PARCELS
-  PARKS, OPEN SPACE & LITTLE LEAGUE FIELD
-  MUNICIPAL POOL & CENTRAL AVENUE PLAYGROUND PARCEL
-  CEMETERY
-  OTHER PLAYGROUND
-  NORTH AVENUE PUMP STATION



**Harbor Consultants Inc.**

Engineers & Surveyors  
320 NORTH AVENUE EAST  
CRANFORD, N.J. 07016

Phone (908) 276-2715 Fax (908) 709-1738  
E-mail: info@hcicg.net